

Feedback of INT Chart Co-ordinating Committee Meeting

of the

11th SAIHC CONFERENCE

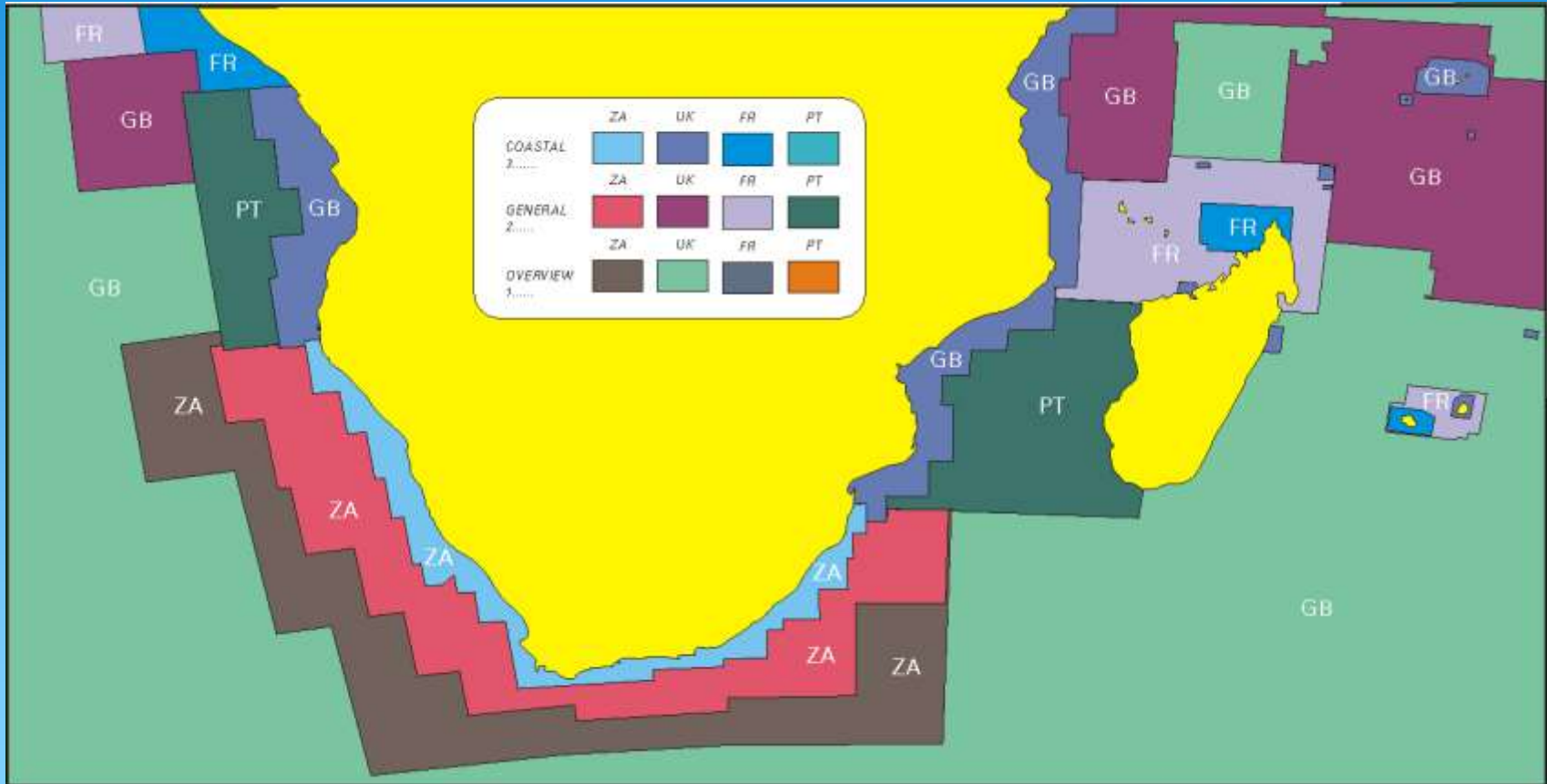
12 August 2014

(MAPUTO)



ENC CHARTING – CURRENT REGIONAL STATUS

Coastal, General and Overview Coverage as at Aug 2014



ENC CHARTING – CURRENT REGIONAL STATUS

Harbour and Approaches Coverage as at Aug 2014



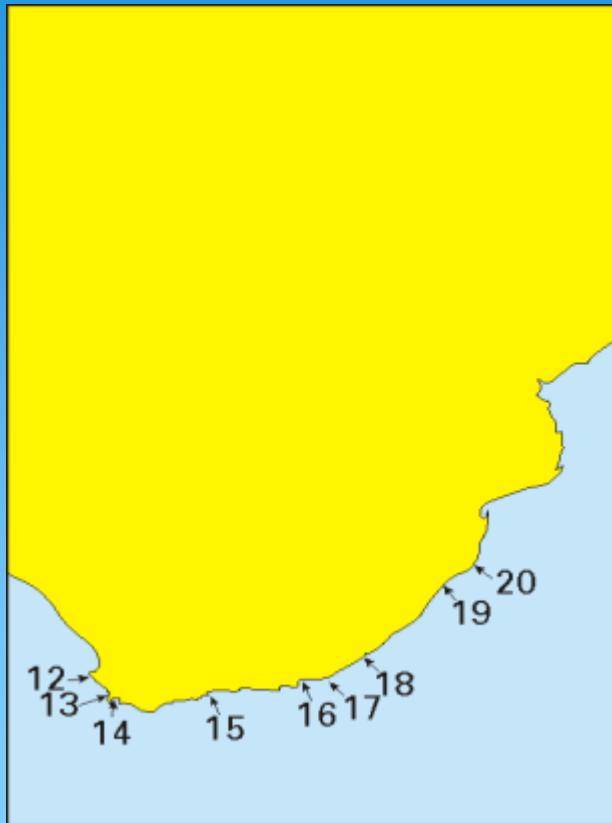
- | | | |
|----|-----------|--|
| 1 | GB400658 | Angola and Congo (Democratic Republic) - Entrance to River Congo |
| | GB400657 | Ponta da Cafumbila to Matadi |
| | GB500659 | Angola - Port of Soyo and Approaches |
| 2 | GB43448F | Africa- West Coast- Angola- Porto de Luanda |
| 3 | GB41215D | Africa - West Coast - Angola - Porto Amboim |
| 4 | GB41215G | Africa - West Coast - Angola - Gunza-Kabolo (Novo Redondo) |
| 5 | GB41215 C | Africa - West Coast - Angola - Baia Farta |
| 6 | GB41215F | Africa - West Coast Angola Baia de Santa Maria |
| 7 | GB41215H | Africa - West Coast - Angola - Enseada do Cuio |
| 8 | GB41215A | Africa - West Coast - Angola - Baia de Santa Marta |
| 9 | GB41215B | Africa - West Coast - Angola - Porto Alexandre |
| 10 | ZA4N0010 | Approaches to Walvis Bay |
| | ZA5N0010 | Walvis Bay Harbour |
| 11 | ZA5N0020 | Lüderitz Harbour |
| | ZA4N0020 | Approaches to Lüderitz |



GB 11 ENCs ZA 4 ENCs

ENC CHARTING – CURRENT REGIONAL STATUS

Harbour and Approaches Coverage as at Aug 2014



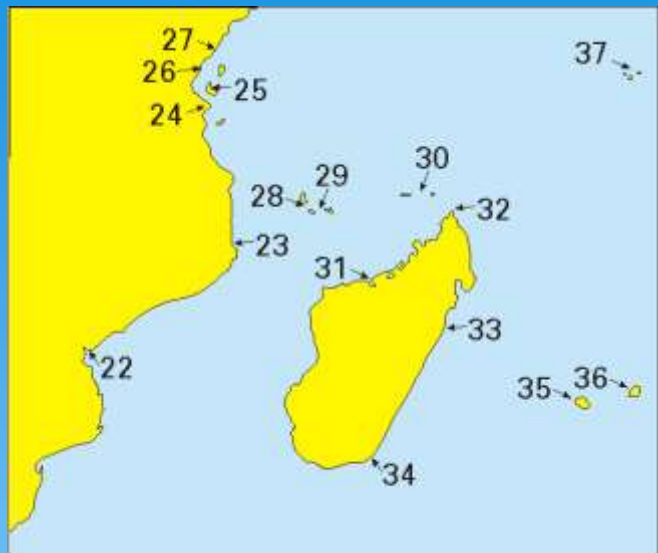
- | | | |
|----|----------|------------------------------|
| 12 | ZA500040 | Saldanha Bay |
| | ZA400040 | Approaches to Saldanha Bay |
| 13 | ZA500050 | Table Bay |
| | ZA400050 | Approaches to Table Bay |
| 14 | ZA500080 | Simon's Bay |
| | ZA400070 | False Bay |
| 15 | ZA500090 | Mosselbaai Harbour |
| | ZA400090 | Mosselbaai |
| 16 | ZA500120 | Port Elizabeth Harbour |
| | ZA400120 | Approaches to Port Elizabeth |
| | ZA500125 | Ngqura Harbour |
| 17 | ZA400130 | Bird Island Passage |
| 18 | ZA500140 | East London Harbour |
| | ZA400140 | Approaches to East London |
| 19 | ZA400150 | Durban Oil Terminal SMB |
| | ZA500160 | Durban Harbour |
| | ZA400160 | Approaches to Durban |
| 20 | ZA500170 | Richards Bay Harbour |
| | ZA400170 | Approaches to Richards Bay |

ZA 19 ENCs



ENC CHARTING – CURRENT REGIONAL STATUS

Harbour and Approaches Coverage as at Aug 2014



- | | | | | | |
|----|-----------------|--|----|-----------------|--|
| 23 | GB400649 | Ncala | 23 | GB400649 | Ncala |
| 24 | GB442320 | Approaches to Dar Es Salaam | 24 | GB442320 | Approaches to Dar Es Salaam |
| | GB54232A | Dar es Salaam | | GB54232A | Dar es Salaam |
| 25 | GB54231A | Africa - East Coast Tanzania - Zanzibar Island - Zanzibar Harbour | 25 | GB54231A | Africa - East Coast Tanzania - Zanzibar Island - Zanzibar Harbour |
| | GB442310 | Approaches to Zanzibar | | GB442310 | Approaches to Zanzibar |
| 26 | GB50663A | Africa - East Coast - Tanzania - Tanga | 26 | GB50663A | Africa - East Coast - Tanzania - Tanga |
| | GB442210 | Approaches to Tanga | | GB442210 | Approaches to Tanga |
| 27 | GB500666 | Africa - East Coast - Port Mombasa including Port Kilindini and Port Reitz | 27 | GB500666 | Africa - East Coast - Port Mombasa including Port Kilindini and Port Reitz |
| | GB442220 | Approaches to Port Mombasa | | GB442220 | Approaches to Port Mombasa |
| 28 | FR476790 | Océan Indien - Archipel des Comores Grande Comore and Mohéli islands | 28 | FR476790 | Océan Indien - Archipel des Comores Grande Comore and Mohéli islands |
| | FR476780 | Archipel des Comores - Anjouan Island | | FR476780 | Archipel des Comores - Anjouan Island |
| 29 | FR476770 | Ile de Mayotte (new 2014) | 29 | FR476770 | Ile de Mayotte (new 2014) |
| | FR574920 | Archipel des Comores Ile de Mayotte - Partie Nord | | FR574920 | Archipel des Comores Ile de Mayotte - Partie Nord |
| | FR574930 | Archipel des Comores Ile de Mayotte - Partie Est | | FR574930 | Archipel des Comores Ile de Mayotte - Partie Est |
| 30 | GB40718C | Aldabra Island - Ile Picard | 30 | GB40718C | Aldabra Island - Ile Picard |
| | GB40718D | Cosmoledo Group | | GB40718D | Cosmoledo Group |
| | GB40718G | Astove | | GB40718G | Astove |
| 31 | GB400701 | Madagascar - North Coast - Baie de Bombetoke | 31 | GB400701 | Madagascar - North Coast - Baie de Bombetoke |
| 32 | FR576810 | North-east coast of Madagascar - Antsiranana Bay (new 2014)? | 32 | FR576810 | North-east coast of Madagascar - Antsiranana Bay (new 2014)? |
| | GB401116 | Madagascar - North East Coast - Baie de Diego-Suarez | | GB401116 | Madagascar - North East Coast - Baie de Diego-Suarez |
| 33 | GB400688 | Tamatave | 33 | GB400688 | Tamatave |
| | FR476820 | Toamasina (new 2014) ??? | | FR476820 | Toamasina (new 2014) ??? |
| | FR576830 | Madagascar Port of Toamasina (new 2014) | | FR576830 | Madagascar Port of Toamasina (new 2014) |
| 34 | FR56054A | Fort-Dauphin | 34 | FR56054A | Fort-Dauphin |
| | FR460540 | Baie de Fort-Dauphin and approaches to Ehoala | | FR460540 | Baie de Fort-Dauphin and approaches to Ehoala |
| 35 | FR471830 | La Réunion - Northern part | 35 | FR471830 | La Réunion - Northern part |
| | FR472220 | La Réunion - Eastern part Pointe Marcellin to Sainte Rose | | FR472220 | La Réunion - Eastern part Pointe Marcellin to Sainte Rose |
| | FR473280 | La Réunion - Southern part Pointe de Bretagne to Pointe de Langevin | | FR473280 | La Réunion - Southern part Pointe de Bretagne to Pointe de Langevin |
| | FR57183C | Port Réunion (Pointe des Galets) - East harbour | | FR57183C | Port Réunion (Pointe des Galets) - East harbour |
| | FR57183B | Port Réunion (Pointe des Galets) - West harbour | | FR57183B | Port Réunion (Pointe des Galets) - West harbour |
| | FR57183A | La Réunion - Saint-Gilles les Bains harbour | | FR57183A | La Réunion - Saint-Gilles les Bains harbour |
| | FR57328A | Saint-Pierre harbour | | FR57328A | Saint-Pierre harbour |
| 36 | GB55321B | Indian Ocean - Mauritius - Port Louis | 36 | GB55321B | Indian Ocean - Mauritius - Port Louis |
| | GB45321A | Indian Ocean - Mauritius - Approaches to Port Louis | | GB45321A | Indian Ocean - Mauritius - Approaches to Port Louis |
| | GB55321C | Mauritius - Grande Riviere Noire Bay | | GB55321C | Mauritius - Grande Riviere Noire Bay |

GB401003 Approaches to Porto da Beira

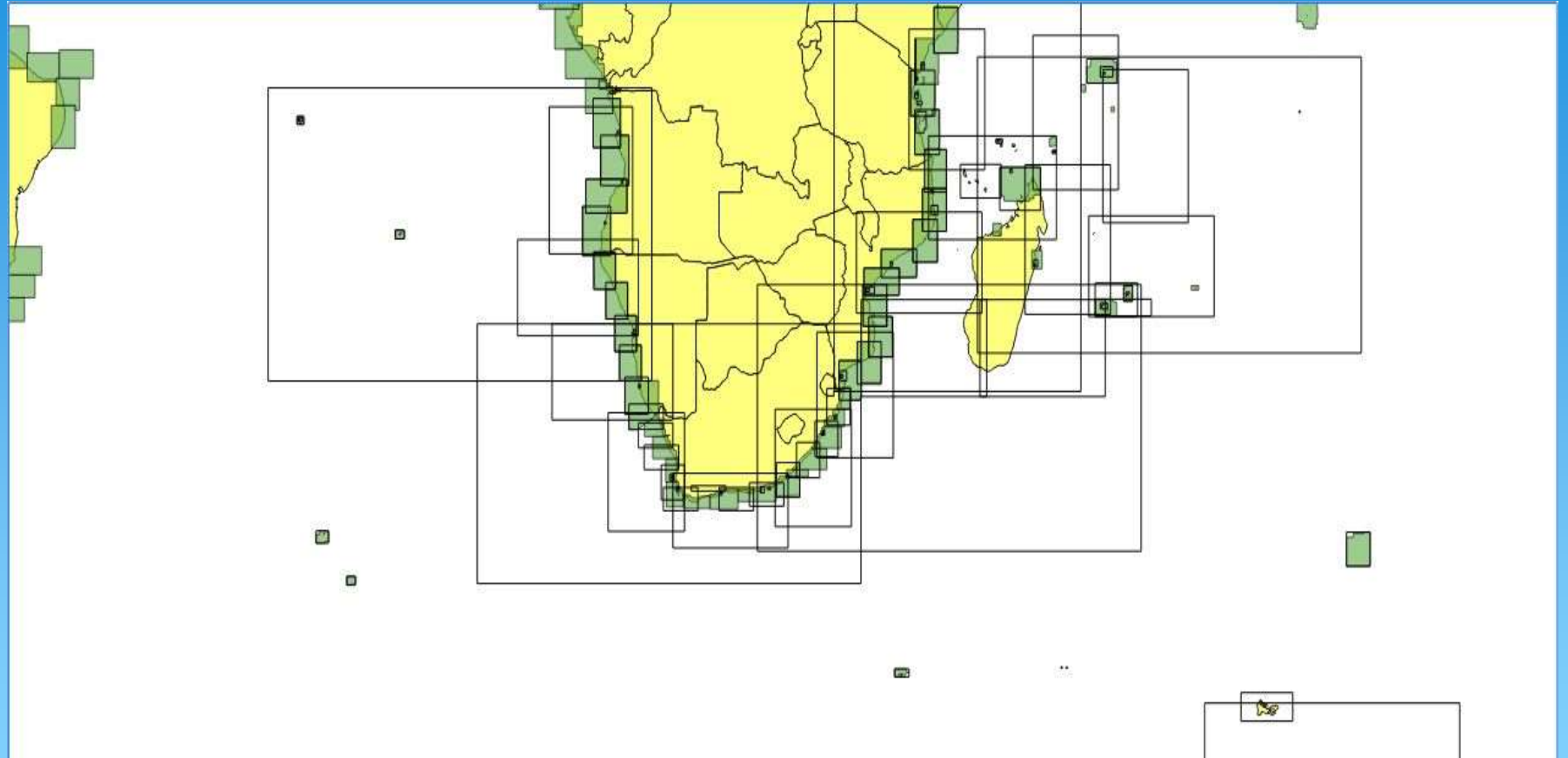


GB 26

FR 16

ENC / PAPER CHARTING

CURRENT REGIONAL STATUS - COASTAL



ENC / PAPER CHARTING

CURRENT REGIONAL STATUS - GENERAL

